



SEPTEMBER 15, 2019: HOW TO FULLY UNDERSTAND
EVERYTHING THERE IS TO KNOW ABOUT SCIENCE
AND ABOUT SCRIPTURE*

* Some Restrictions Apply. Results May Vary

OUTLINE:

1. MAPS
2. VILLAGES
3. ADJECTIVES



BRILLIANT MAPS!

Red and orange areas have equal population

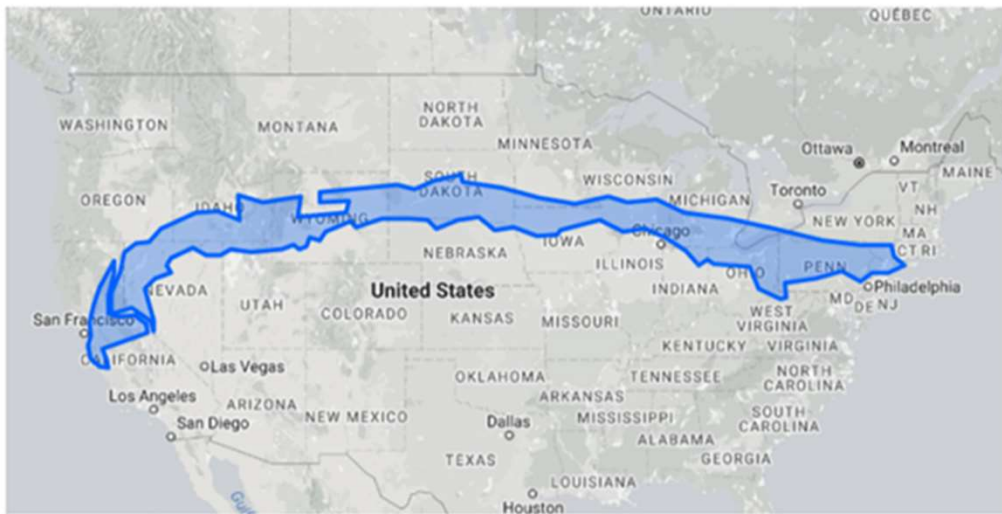


More Than Half of the World's Population Lives Inside this Circle



Source: Visual Capitalist

BRILLIANT MAPS!



Chile over the United States

T-Mobile LTE 6:52 AM




Tweet



Brilliant Maps
@BrilliantMaps

Olympus Mons (Mars) Largest Volcano In The Solar System Compared to France -



Olympus Mons (Mars), the largest volcano in the Solar System compared to France

Olympus Mons (Mars) Largest Volcano In The Solar System Compared...
brilliantmaps.com

BRILLIANT MAPS!

The True Size of Africa

A small contribution to the fight against rampant inaccuracy by Mark Krause
 (Graphics licensed for visualization only - some countries are not included)
 But the conclusions are very accurate: refer to table below for exact data.

COUNTRY	AREA (x 100 000 km ²)
China	9,597
USA	9,529
India	3,287
Russia	1,709
France	633
Spain	505
Paper New Guinea	482
Sweden	451
Japan	378
Germany	357
Norway	324
Italy	301
New Zealand	270
United Kingdom	243
Nepal	147
Bangladesh	144
Greece	132
TOTAL	30,192
AFRICA	30,221

In addition to the well known social issues of literacy and numeracy, there also should be such a concept as "inaccuracy", meaning insufficient geographical knowledge.

A survey with random American schoolkids let them guess the population and land area of their country. Not entirely unexpected, but still rather startling, the majority chose "1.2 billion" and "largest in the world", respectively.

Even with Asian and European college students, geographical estimates were often off by factors of 2-3. This is partly due to the highly distorted nature of the predominantly used mapping projections (such as Mercator).

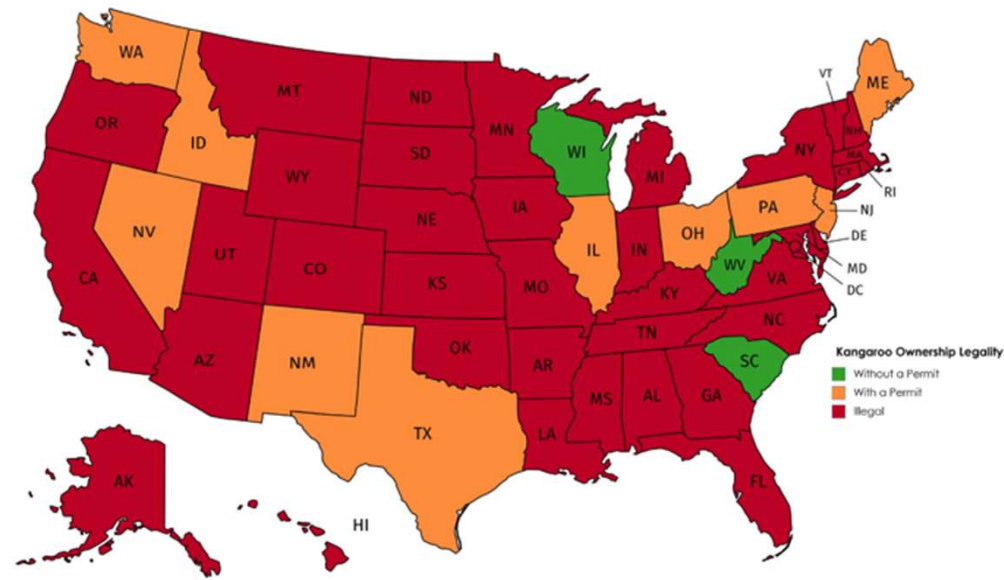
A particularly extreme example is the worldwide misjudgment of the true size of Africa. This single image tries to embody the massive scale, which is larger than the USA, China, India, Japan and all of Europe..... combined!

 No Rights Reserved This work is placed in the Public Domain

Top 100 Countries

Area in square kilometers, Percentage of World Area
 Source: Britannica, Wikipedia, Arminius von

RANK	COUNTRY	AREA (km ²)	%
1	Russia	17,098,242	11.03
2	Canada	9,984,670	6.23
3	USA	9,529,571	6.07
4	China	9,597,000	6.11
5	Brazil	8,511,965	5.44
6	India	3,287,263	2.10
7	France	643,801	0.41
8	Spain	505,992	0.32
9	Germany	357,022	0.22
10	UK	243,610	0.15
11	Italy	301,330	0.19
12	Japan	377,915	0.24
13	South Africa	1,219,080	0.77
14	Australia	7,688,284	4.87
15	Argentina	2,780,400	1.74
16	South Korea	100,210	0.06
17	North Korea	120,540	0.07
18	Iran	1,648,195	1.04
19	Sweden	451,456	0.28
20	Norway	387,000	0.24
21	Netherlands	162,770	0.10
22	Belgium	305,286	0.19
23	Portugal	762,000	0.48
24	Poland	312,685	0.19
25	Denmark	43,094	0.02
26	Switzerland	41,285	0.02
27	Finland	148,586	0.09
28	Denmark	43,094	0.02
29	Spain	505,992	0.32
30	France	643,801	0.41
31	Germany	357,022	0.22
32	UK	243,610	0.15
33	Italy	301,330	0.19
34	Japan	377,915	0.24
35	South Africa	1,219,080	0.77
36	Australia	7,688,284	4.87
37	Argentina	2,780,400	1.74
38	South Korea	100,210	0.06
39	North Korea	120,540	0.07
40	Iran	1,648,195	1.04
41	Sweden	451,456	0.28
42	Norway	387,000	0.24
43	Netherlands	162,770	0.10
44	Belgium	305,286	0.19
45	Portugal	762,000	0.48
46	Poland	312,685	0.19
47	Denmark	43,094	0.02
48	Switzerland	41,285	0.02
49	Finland	148,586	0.09
50	Denmark	43,094	0.02
51	Spain	505,992	0.32
52	France	643,801	0.41
53	Germany	357,022	0.22
54	UK	243,610	0.15
55	Italy	301,330	0.19
56	Japan	377,915	0.24
57	South Africa	1,219,080	0.77
58	Australia	7,688,284	4.87
59	Argentina	2,780,400	1.74
60	South Korea	100,210	0.06
61	North Korea	120,540	0.07
62	Iran	1,648,195	1.04
63	Sweden	451,456	0.28
64	Norway	387,000	0.24
65	Netherlands	162,770	0.10
66	Belgium	305,286	0.19
67	Portugal	762,000	0.48
68	Poland	312,685	0.19
69	Denmark	43,094	0.02
70	Switzerland	41,285	0.02
71	Finland	148,586	0.09
72	Denmark	43,094	0.02
73	Spain	505,992	0.32
74	France	643,801	0.41
75	Germany	357,022	0.22
76	UK	243,610	0.15
77	Italy	301,330	0.19
78	Japan	377,915	0.24
79	South Africa	1,219,080	0.77
80	Australia	7,688,284	4.87
81	Argentina	2,780,400	1.74
82	South Korea	100,210	0.06
83	North Korea	120,540	0.07
84	Iran	1,648,195	1.04
85	Sweden	451,456	0.28
86	Norway	387,000	0.24
87	Netherlands	162,770	0.10
88	Belgium	305,286	0.19
89	Portugal	762,000	0.48
90	Poland	312,685	0.19
91	Denmark	43,094	0.02
92	Switzerland	41,285	0.02
93	Finland	148,586	0.09
94	Denmark	43,094	0.02
95	Spain	505,992	0.32
96	France	643,801	0.41
97	Germany	357,022	0.22
98	UK	243,610	0.15
99	Italy	301,330	0.19
100	Japan	377,915	0.24



Credited with mapchat.net ©

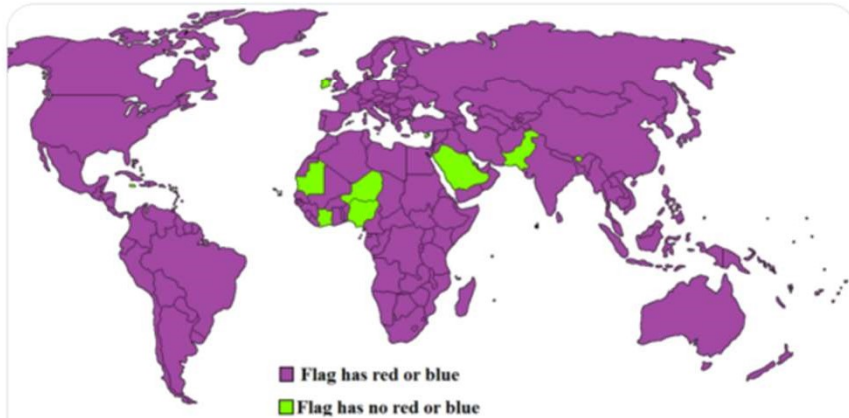
BRILLIANT MAPS!



Brilliant Maps
@BrilliantMaps



Countries Whose Flags Contain Red and/or Blue -



Countries Whose Flags Contain Red and/or Blue
brilliantmaps.com



Brilliant Maps
@BrilliantMaps

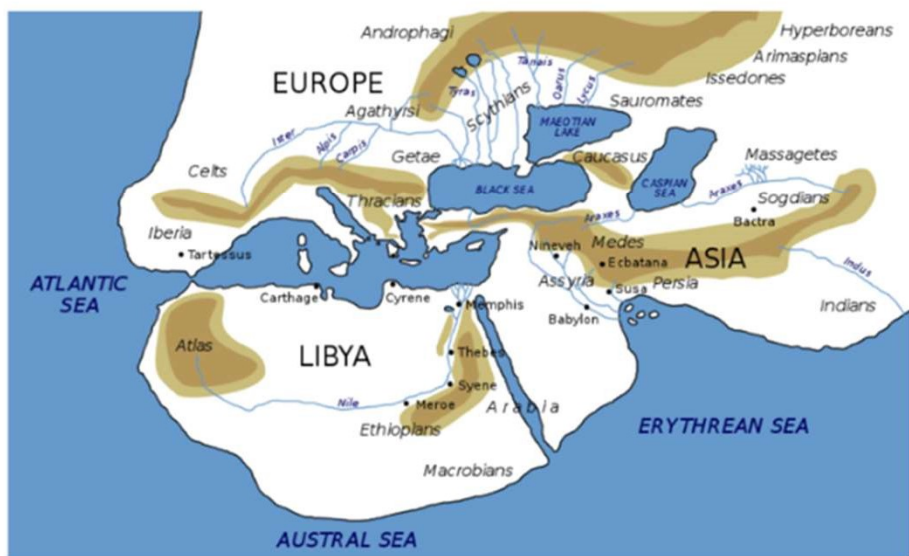


The Only Countries With Economies Bigger Than California -



The Only Countries With Economies Bigger Than California
moverdb.com

BRILLIANT MAPS!



map by bezzleford



TERRIBLE MAPS!



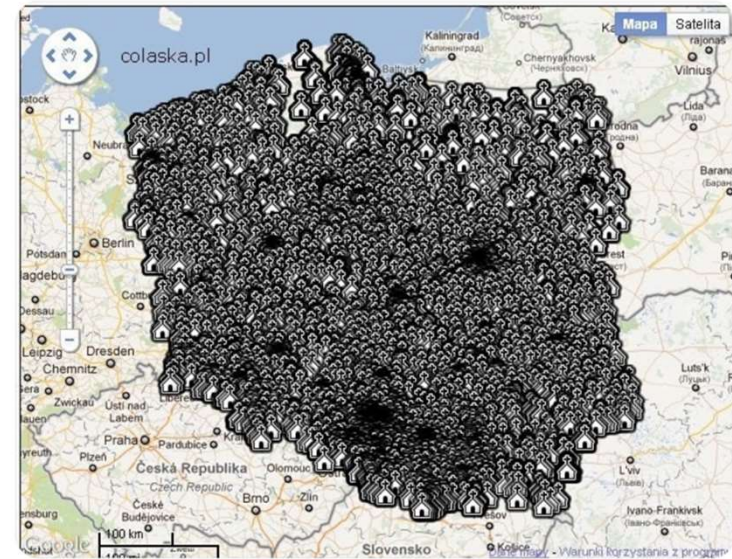
Terrible Maps
@TerribleMaps

Most popular word in each state
#Terriblemaps #TerribleMap #Map
#Maps #USA



Terrible Maps
@TerribleMaps

Map of all of the churches in Poland
#Map #Maps #Terriblemaps
#TerribleMap #Poland #Churches



TERRIBLE MAPS!

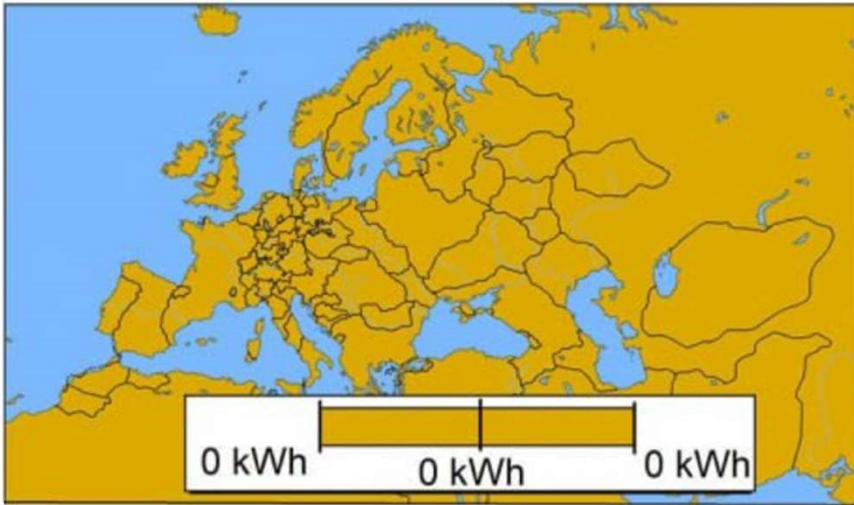


Terrible Maps
@TerribleMaps



Electricity consumption in Europe in 1507

Electricity consumption in Europe in 1507



Terrible Maps
@TerribleMaps



Outdonesia

[instagram.com/p/BsYS1EIB_vI/](https://www.instagram.com/p/BsYS1EIB_vI/)

Indonesia



Outdonesia



TERRIBLE MAPS!



Terrible Maps
@TerribleMaps

Prevalence of colour blindness
worldwide

World Incidence of Color Blindness



Terrible Maps
@TerribleMaps

Map of the United States if it was an
Oregon doner

#Map #Maps #Terriblemaps
#TerribleMap #USA #Oregon
#unitedstates



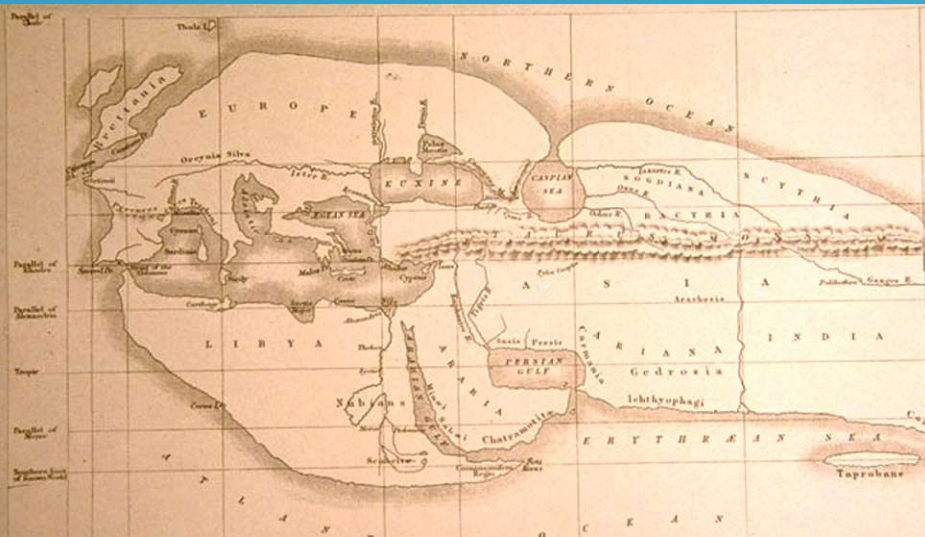
EARLY MAPS!



- 600 BC – Babylon. Earliest known map of the world
 - Showed Babylon as the center of the world, surrounded by circles, surrounded by an endless ocean

EARLY MAPS!

- 600 BC – Babylon. Earliest known map of the world
 - Showed Babylon as the center of the world, surrounded by circles, surrounded by an endless ocean
- 200 BC – Eratosthenes (Greek)
 - Showed the world after the conquests of Alexander the great
 - Called “Father of Geography”
 - Calculated the circumference of the Earth to within 10% of accurate



EARLY MAPS!



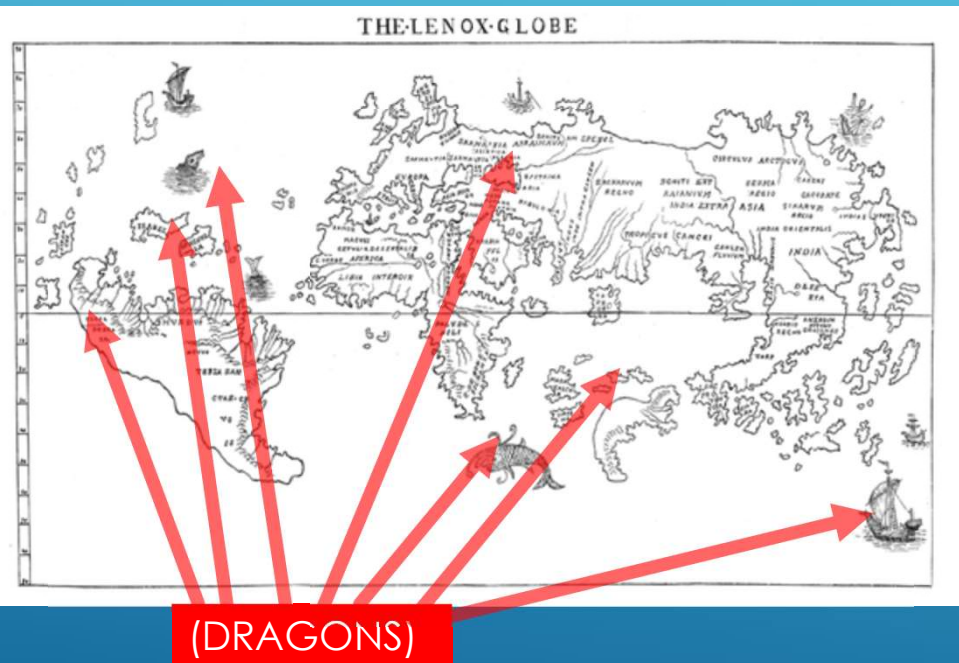
- 600 BC – Babylon. Earliest known map of the world
 - Showed Babylon as the center of the world, surrounded by circles, surrounded by an endless ocean
- 200 BC – Eratosthenes (Greek)
 - Showed the world after the conquests of Alexander the great
 - Called “Father of Geography”
 - Calculated the circumference of the Earth to within 10% of accurate
- 1300 AD – Hereford Map of the World
 - “oriented” with east at the top, like most maps of the time

EARLY MAPS!

- 600 BC – Babylon. Earliest known map of the world
 - Showed Babylon as the center of the world, surrounded by circles, surrounded by an endless ocean
- 200 BC – Eratosthenes (Greek)
 - Showed the world after the conquests of Alexander the great
 - Called “Father of Geography”
 - Calculated the circumference of the Earth to within 10% of accurate
- 1300 AD – Hereford Map of the World
 - “oriented” with east at the top, like most maps of the time
- 1550 AD – Italian nautical chart
 - “Terra Incognita” and “Mare Incognito”




EARLY MAPS!

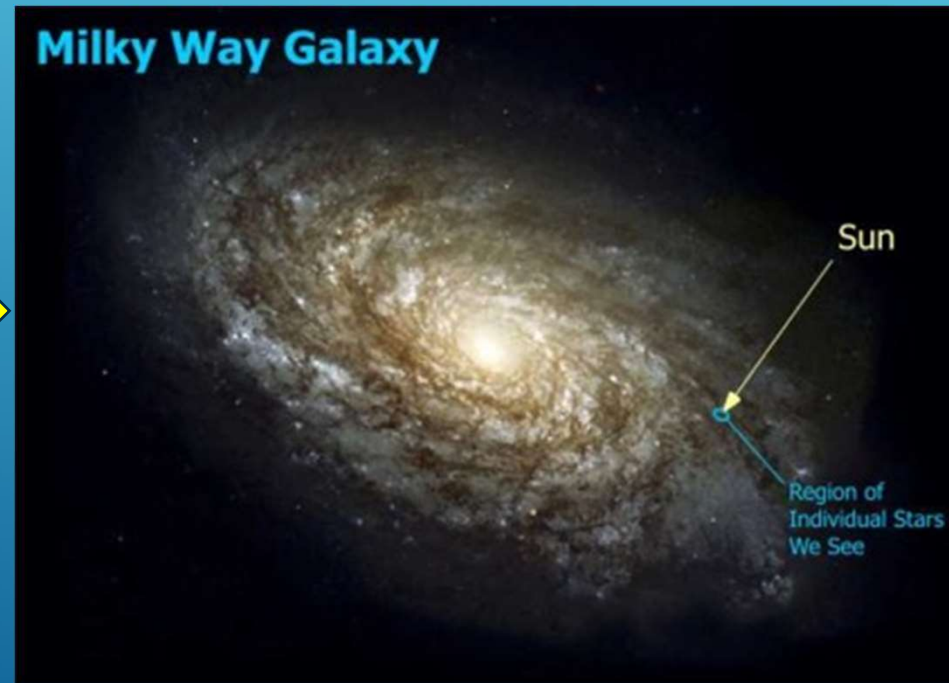



- 600 BC – Babylon. Earliest known map of the world
 - Showed Babylon as the center of the world, surrounded by circles, surrounded by an endless ocean
- 200 BC – Eratosthenes (Greek)
 - Showed the world after the conquests of Alexander the great
 - Called “Father of Geography”
 - Calculated the circumference of the Earth to within 10% of accurate
- 1300 AD – Hereford Map of the World
 - “oriented” with east at the top, like most maps of the time
- 1550 AD – Italian nautical chart
 - “Terra Incognita” and “Mare Incognito”
- Also around 1550 AD: The “Lenox Globe”
 - “Here Be Dragons”

PERSPECTIVES ON THE WORLD – 600BC TO TODAY



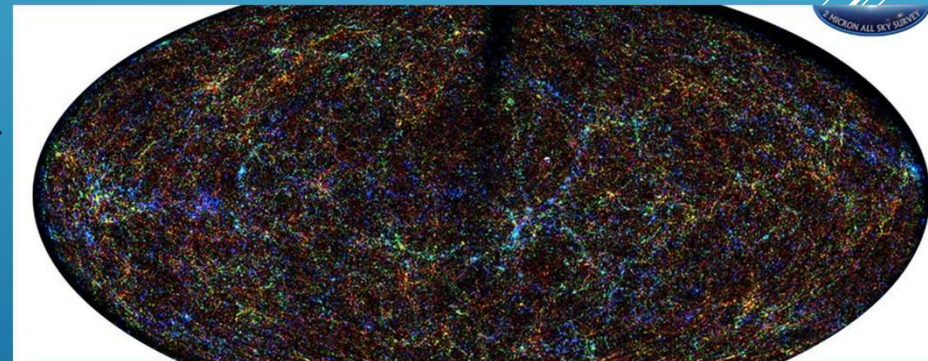

PERSPECTIVES ON THE WORLD – 600BC TO TODAY



PERSPECTIVES ON THE WORLD – 600BC TO TODAY



THERE ARE AROUND 300,000,000,000 STARS IN THE MILKY WAY

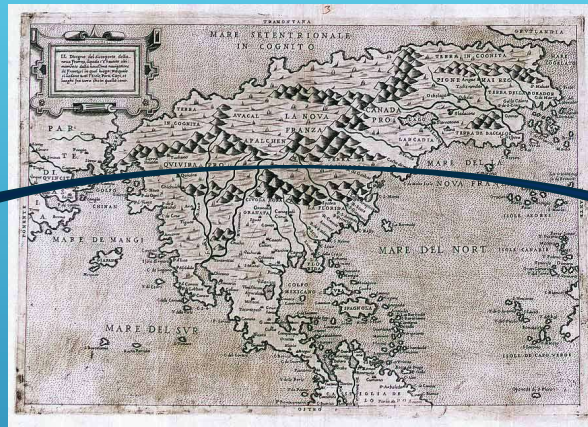


THERE COULD BE AS MANY AS 2,000,000,000,000 GALAXIES

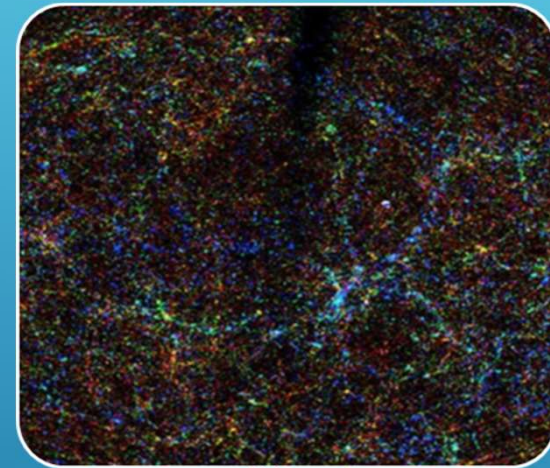
WHERE ARE WE?



"All I know is what's in my village. That's all that's important, and all I need to know"

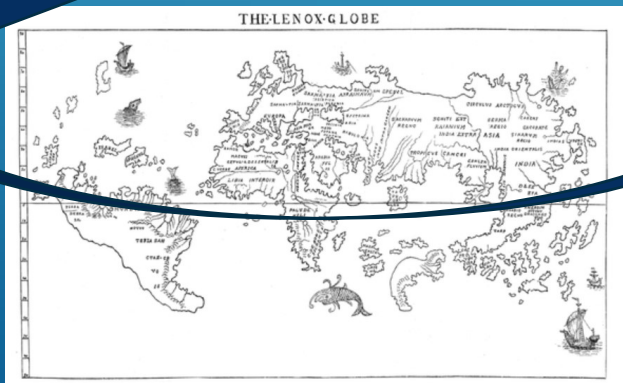


"THERE ARE THINGS I DON'T KNOW"



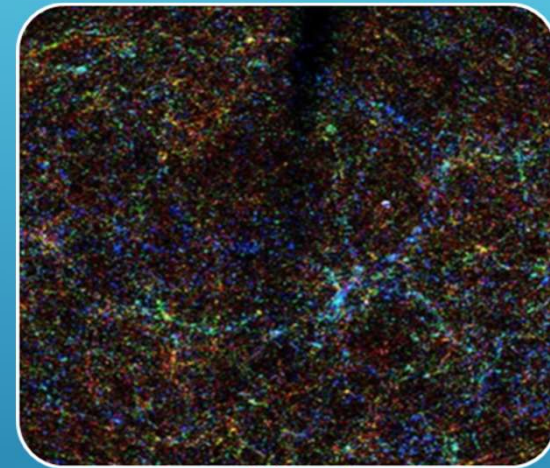
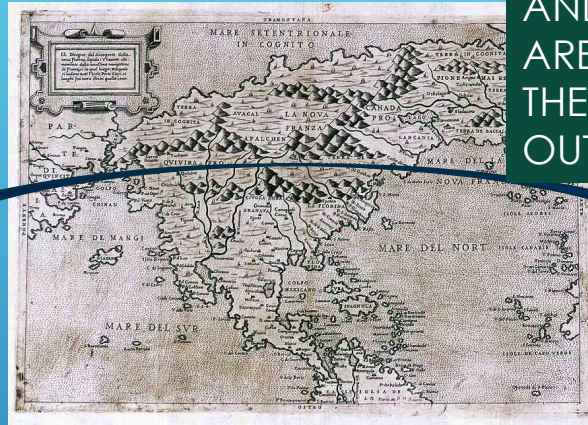
"There may be 2,000,000,000,000 galaxies, each with 300,000,000,000 stars, each with several planets"

"THERE ARE THINGS I DON'T KNOW...AND THOSE THINGS MIGHT BE SCARY"



THIS APPLIES TO FAITH, TOO

AND A LOT OF TIMES WE ARE HERE, FINDING OUT THERE'S STILL A LOT TO FIND OUT



AND THERE MAY BE TIMES IT'S BEST TO BE HERE TOO



I WANT TO BE CAREFUL NOT TO SAY "THIS IS WHERE GOD WANTS US TO GET, AND WANTS US TO STAY"

BECAUSE SOMETIMES WE NEED TO BE HERE



OUTLINE:

1. MAPS
2. VILLAGES
3. ADJECTIVES



THINK OF THE CHANGES

- IN HER LIFETIME
- IN THE LIFE OF HER
PEOPLE
- IN THE LIFE OF THIS
HEMISPHERE



THINK OF THE CHANGES

- IN OUR LIFETIME
- IN THE PAST 500
YEARS
- IN HUMAN HISTORY

WHEN HAS OUR
“VILLAGE”
GOTTEN BIGGER?



OUTLINE:

1. MAPS
2. VILLAGES
3. ADJECTIVES



WHAT QUALITIES MAKE A PERSON “GOOD AT SCIENCE”?



Chicken of Faith

- Are Faith and Science both saying the same thing?
- Are Faith and Science two sides of the same coin?
- Are Faith and Science complementary?
-What if we take a step back and ask “Do we really believe we are made in God’s image?” And what does that mean?



WHAT IS “TRUTH”?

“Yes, I am King. I was born for this. In fact, the reason I was born and came into the world is to testify to the truth. Everyone on the side of truth listens to me.”

³⁸ “What is truth?” retorted Pilate.



EVERY GREAT TEACHER WANTS TO BE ASKED QUESTIONS....WANTS TO “HELP US TO KNOW TRUTH”

- ▶ “YES, I AM KING. I WAS BORN FOR THIS” – JOHN 18:37
- ▶ “THIS IS HOW YOU PRAY” – LUKE 11:1
- ▶ “YOU MUST LOVE THE LORD YOUR GOD WITH ALL YOUR HEART, ALL YOUR SOUL AND ALL YOUR MIND” – MATTHEW 22:36-37

THESE ARE THE ONLY 3
QUESTIONS JESUS
ANSWERED DIRECTLY IN
THE BIBLE

HE IS ASKED 183 OF
THEM

HE ASKS 307.

WE HAVE ENOUGH, BUT THAT'S NOT ALL THERE IS

Go therefore and make disciples of all nations, baptizing them in the name of the Father and of the Son and of the Holy Spirit

And he said to them, "Go into all the world and proclaim the gospel to the whole creation.

And said to them, "Thus it is written, that the Christ should suffer and on the third day rise from the dead, ⁴⁷ and that repentance for the forgiveness of sins should be proclaimed in his name to all nations, beginning from Jerusalem.

Jesus said to them again, "Peace be with you. As the Father has sent me, even so I am sending you." And when he had said this, he breathed on them and said to them, "Receive the Holy Spirit."



NEXT WEEK...

BIBLICAL
INSPIRATION, AND
SCIENTIFIC
INSPIRATION

